

# Decision




## Decision 34 COM 8D Clarifications of property boundaries and areas by States Parties in response to the Retrospective Inventory

The World Heritage Committee,

1. Having examined Document WHC-10/34.COM/8D,
2. Recalling Decision **33 COM 8D**, adopted at its 33th session (Seville, 2009);
3. Congratulates States Parties in the Europe Region and the States Parties of Algeria, Lebanon and Tunisia on the excellent work accomplished in the clarification of the delimitation of their World Heritage properties and thanks them for their efforts to improve the credibility of the World Heritage List;
5. Takes note of the clarifications of property boundaries and areas provided by the following States Parties in the European and Arab Regions in response to the Retrospective Inventory, as presented in the Annex of Document WHC-10/34.COM/8D:
  - Algeria: Al Qal'a of Beni Hammad; Djémila;
  - Georgia: Bagrati Cathedral and Gelati Monastery;
  - Greece: Paleochristian and Byzantine Monuments of Thessaloniki; Pythagoreion and Heraion of Samos; Archaeological Site of Aigai (modern name Vergina);
  - Holy See/Italy: Historic Centre of Rome, the Properties of the Holy See in that City enjoying Extraterritorial Rights and San Paolo Fuori le Mura;
  - Lebanon: Tyre;
  - Malta: City of Valletta;
  - Netherlands: Historic Area of Willemstad, Inner City and Harbour, Netherlands Antilles; Ir. D.F. Woudagemaal (D.F. Wouda Steam Pumping Station);
  - Romania: Villages with Fortified Churches in Transylvania; Monastery of Horezu; Churches of Moldavia;
  - Serbia: Stari Ras and Sopoćani; Studenica Monastery;
  - Tunisia: Medina of Tunis; Amphitheatre of El Jem; Punic Town of Kerkuane and its Necropolis; Medina of Sousse; Kairouan;
  - Turkey: Historic Areas of Istanbul; Hierapolis-Pamukkale; City of Safranbolu.

Decision Code  
34 COM 8D

### Themes

Credibility of the World Heritage List,  
Inscriptions on the World Heritage List

### States Parties (12)

[Algeria](#)   [Georgia](#)   [Greece](#)

[Holy See](#)   [Italy](#)   [Lebanon](#)

[Malta](#)   [Netherlands](#)   [Romania](#)

[Serbia](#)   [Tunisia](#)   [Türkiye](#)

### Properties (24)

[Al Qal'a of Beni Hammad](#)

[Amphitheatre of El Jem](#)

[Archaeological Site of Aigai \(modern name Vergina\)](#)

[Churches of Moldavia](#)

[City of Safranbolu](#)   [City of Valletta](#)

[Djémila](#)   [Gelati Monastery](#)

[Hierapolis-Pamukkale](#)

[Historic Area of Willemstad, Inner City and Harbour, Curaçao](#)

[Historic Areas of Istanbul](#)

[Historic Centre of Rome, the Properties of the Holy See in that City Enjoying Extraterritorial Rights and San Paolo Fuori le Mura](#)

[Ir.D.F. Woudagemaal \(D.F. Wouda Steam Pumping Station\)](#)

[Kairouan](#)   [Medina of Sousse](#)

[Medina of Tunis](#)

6. Requests the European and Arab States Parties, which have not yet answered the questions raised in the framework of the Retrospective Inventory, to provide all requested clarifications and documentation as soon as possible and by **1 April 2011** at the latest.

[Monastery of Horezu](#)

[Paleochristian and Byzantine Monuments of Thessalonika](#)

[Punic Town of Kerkuane and its Necropolis](#)

[Pythagoreion and Heraion of Samos](#)

[Stari Ras and Sopoćani](#)

[Studenica Monastery](#)      [Tyre](#)

[Villages with Fortified Churches in Transylvania](#)

#### Session

[34th session of the World Heritage Committee \(34.COM\)](#)

#### Year

[2010](#)

#### Keywords

[Clarification](#)

#### State of conservation reports

[2010 Tyre](#)

[2010 Historic Areas of Istanbul](#)

[2010 Gelati Monastery](#)

[← Prev.](#)

[Next →](#)

## Documents

[WHC-10/34.COM/20](#)

Report of the Decisions Adopted By the world heritage committee At its 34th session (Brasilia, 2010)

## Context of Decision

[WHC-10/34.COM/8D](#)

## Other Documents (39)

[Bagrati Cathedral - inscribed property](#)

[Gelati Monastery - Inscribed property](#)

[Valletta - World Heritage Site Boundary 1980](#)

[Thessalonika - City Walls and Monuments](#)

[Thessalonika - Monuments](#)

[Pythagoreion of Samos](#)

[Heraion of Samos](#)

[Archaeological Site of Aigai \(modern name Vergina\) - inscribed property](#)

[Historic Area of Willemstad, Inner City and Harbour, Curaçao - inscribed property and buffer zone](#)

[Ir. D.F. Woudagemaal \(D.F. Wouda Steam Pumping Station\) - Inscribed property and buffer zone](#)

[Site de Kalaa Beni Hammad - bien inscrit](#)

[Site de Djémila - bien inscrit](#)

[Monastery of Horezu - inscribed property and buffer zone](#)

[Churches of Moldavia - Church of the Beheading of St John the Baptist of Arbore](#)

[Churches of Moldavia - Church of the Assumption of the Virgin of the former](#)

[Monastery of Humor](#)

[Churches of Moldavia - Church of the Annunciation of the Monastery of Moldovita](#)

[Churches of Moldavia - Church of the Holy Rood of Patrauti](#)

[Churches of Moldavia - Church of St Nicholas and the Catholicon of the Monastery of Probotă](#)

[Churches of Moldavia - Church of St George of Suceava](#)

[Churches of Moldavia - Church of St George of the former Voronet Monastery](#)  
[Villages with Fortified Churches in Transylvania - Village of Biertan](#)  
[Villages with Fortified Churches in Transylvania - Village of Prejmer-Tartlau](#)  
[Villages with Fortified Churches in Transylvania - Village of Viscri](#)  
[Villages with Fortified Churches in Transylvania - Village of Dârjiu](#)  
[Villages with Fortified Churches in Transylvania - Village of Saschiz-Keisd](#)  
[Villages with Fortified Churches in Transylvania - Village of Câlnic](#)  
[Villages with Fortified Churches in Transylvania - Village of Valea Vilor](#)  
[Studenica Monastery - inscribed property](#)  
[Stari Ras and Sopoćani - Mediaeval Town of Ras](#)  
[Stari Ras and Sopoćani - Sopoćani Monastery](#)  
[Stari Ras and Sopoćani - The Holy Apostles St Peter and St Paul Church - St Peter Church](#)  
[Stari Ras and Sopoćani - Djurdjevi Stupovi Monastery](#)  
[Historic Areas of Istanbul - inscribed property](#)  
[Hierapolis-Pamukkale](#)  
[City of Safranbolu - Çukur and Kıranköy](#)  
[City of Safranbolu - Bağlar](#)  
[Punic Town of Kerkuane and its Necropolis - inscribed property](#)  
[Tyre - inscribed property](#)  
[Carte d'Eglise de la résurrection du monastère de Sucevița - inscrit en 2010](#)

---

## Activities <sup>①</sup>



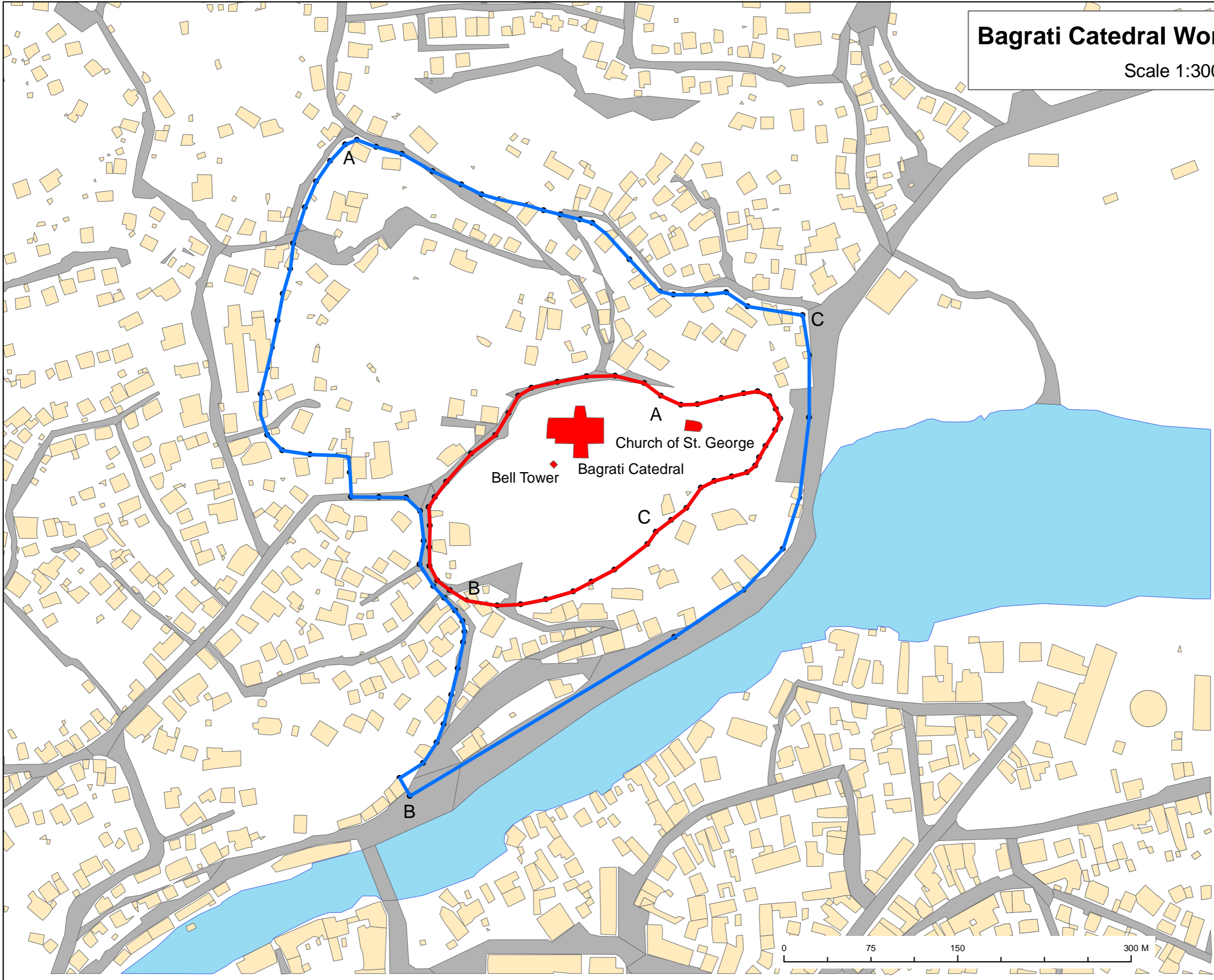
[Retrospective Inventory and "boundary clarifications"](#)



---

© UNESCO World Heritage Centre 1992-2023

# Bagrati Cathedral World Heritage Site

Scale 1:3000



-  WHS
-  Buffer Zone


### Coordinates:

- Buffer Zone**
- Point A  
X 310496,058839  
Y 4683364,89029
  - Point B  
X 310551,821783  
Y 4682801,82056
  - Point C  
X 310891,159696  
Y 4683217,3225

- WHS**
- Point A:  
X 310768,814702  
Y 4683147,74167
  - Point B  
X 310600,617993  
Y 4682970,66501
  - Point C  
X 310764,392888  
Y 4683030,01416

**Area:**

- Buffer Zone - 11,26 ha
- WHS - 3,77 ha



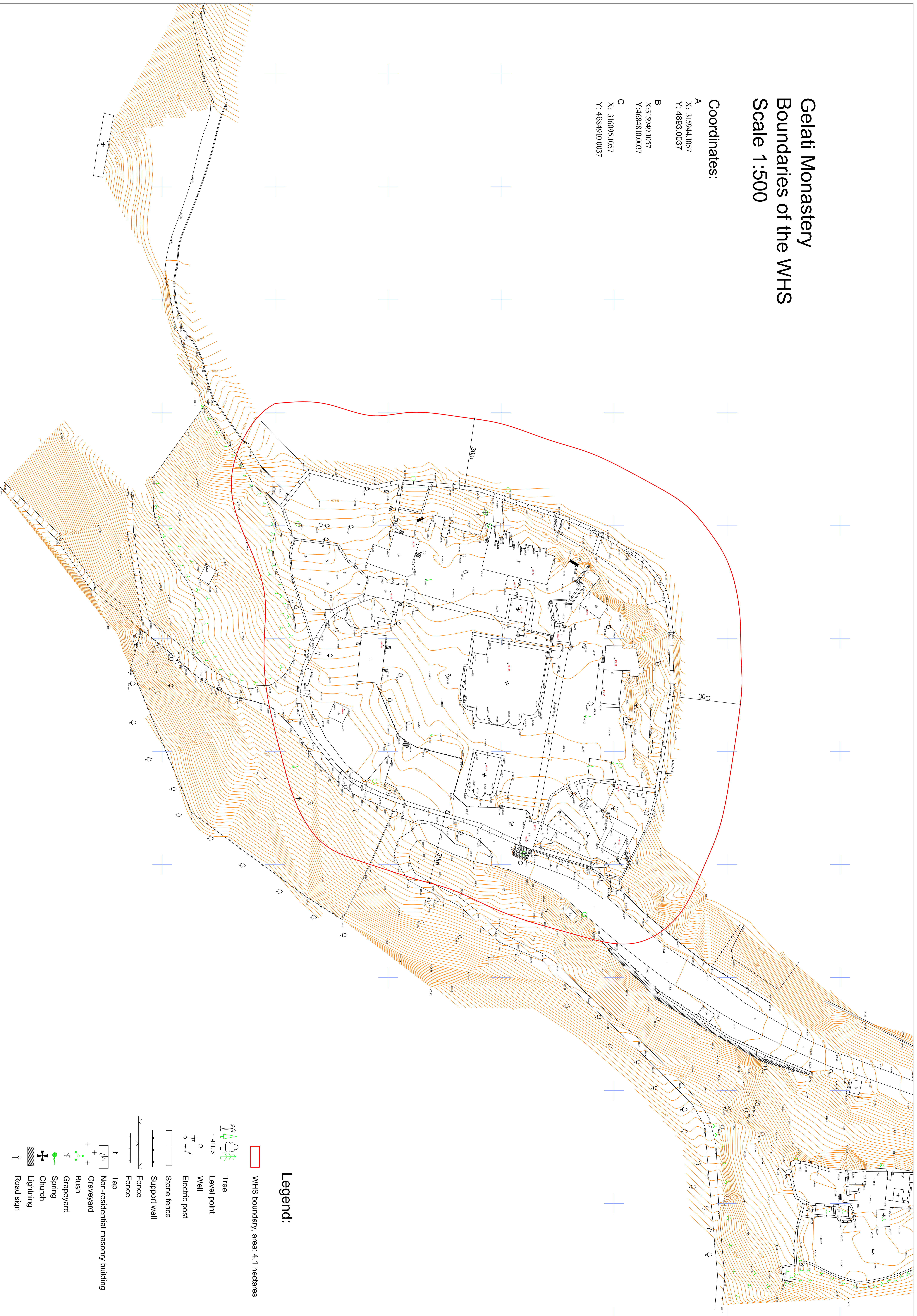
# Gelati Monastery

## Boundaries of the WHS

### Scale 1:500

#### Coordinates:

- A X: 315944.1057  
Y: 4893.0037
- B X: 315949.1057  
Y: 46848.100037
- C X: 316095.1057  
Y: 46849.100037



#### Legend:

- ▭ WHS boundary, area: 4.1 hectares
- Tree
- Level point
- Well
- Electric post
- Stone fence
- Support wall
- Fence
- Tap
- Non-residential masonry building
- Graveyard
- Bush
- Grapeyard
- Spring
- Church
- Lightning
- Road sign